


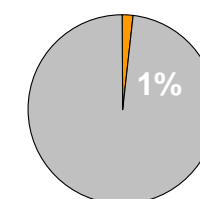


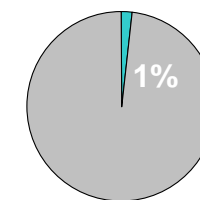


**Students, Alumni, Faculty and Staff  
Located within La Palma**

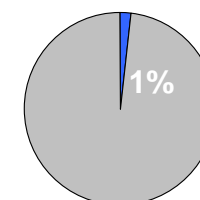
	<b>Students</b> in La Palma	<b>1</b>
	<b>Alumni</b> in La Palma	<b>484</b>
	<b>Faculty &amp; Staff</b> in La Palma	<b>8</b>



**% of Total Student Body  
(31,141 Total)**

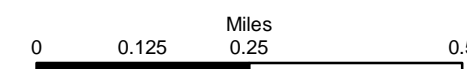


**% of all Alumni  
(152,409 Total)**



**% of all Faculty & Staff  
(4,347 Total)**

**432 or 89%  
of Alumni**  
FROM OC  
ARE REGISTERED  
TO VOTE in LA PALMA



Source: CSU Fullerton and  
the Center for Demographic Research  
May, 2010

Portions of this map are copyrighted, and reproduced  
with permission granted, by Thomas Bros. Maps.

Los Angeles County

91

**BUENA  
PARK**

**LA  
PALMA**

**CYPRESS**

